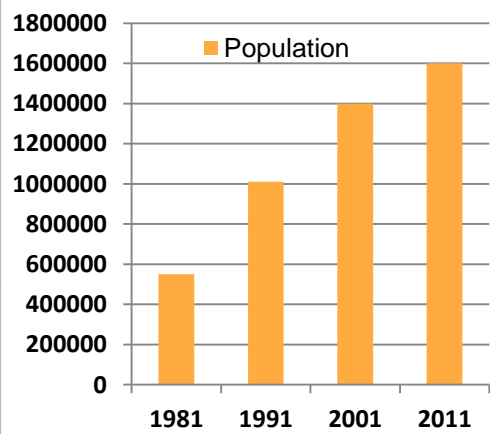
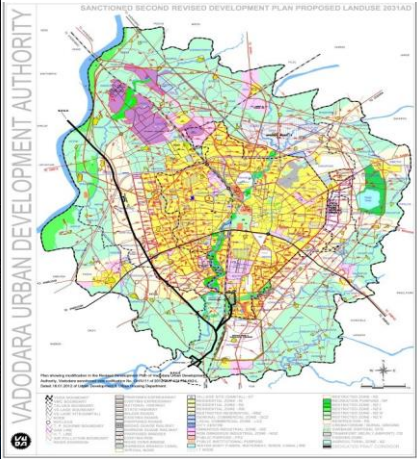




VADODARA



VADODARA

MASTER PLAN 2031

CDP



MUNICIPAL CORPORATION AREA (SQ.KM.)
150.00

DEVELOPMENT AUTHORITY AREA (SQ.KM.)
546.56

SEX RATIO
1000:923

WATER SUPPLY COVERAGE%
75%

LITERACY RATE
87.85%

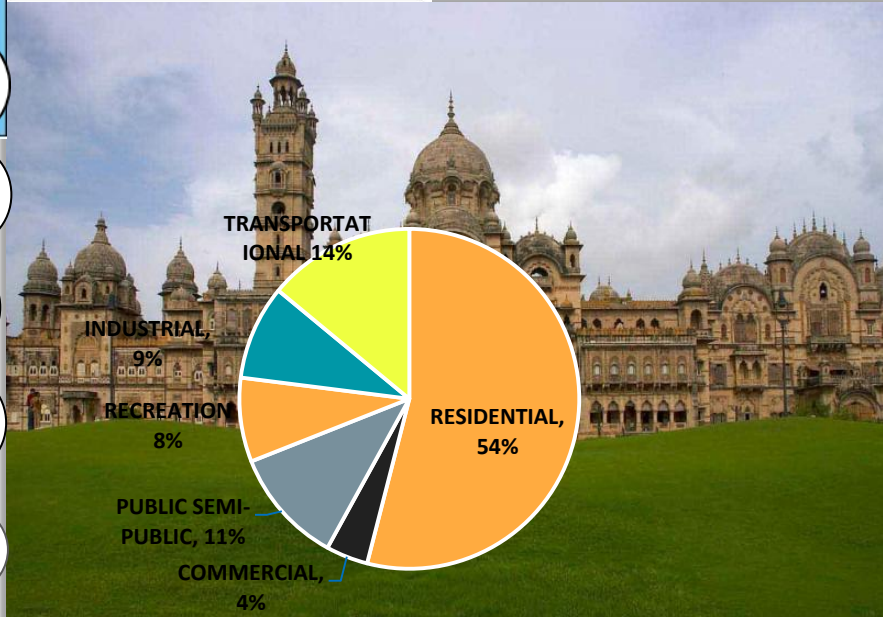
SWACH BHARAT RANKING
10

SEWERAGE COVERAGE AREA%
55%

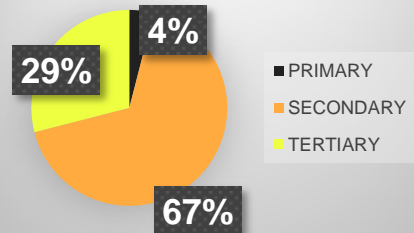
SLUM w.r.t. POPULATION%
17.8%



ECONOMY OF VADODARA



OCCUPATIONAL CLASSIFICATION



MANISHA CHORARIA
UMG17005
MBA-UMG