



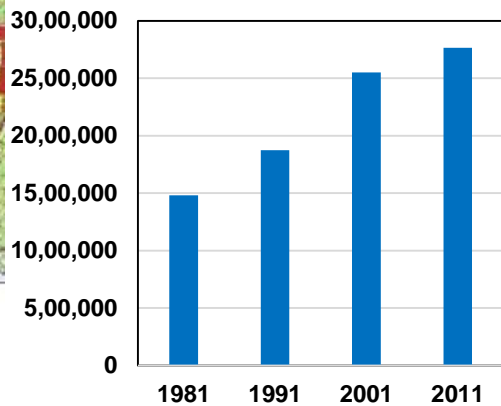
KANPUR

300 km
200 mi



KANPUR MASTER PLAN 2021

POPULATION GROWTH



KANPUR

MASTER
PLAN
2021

CDP

**MUNICIPAL CORPORATION
AREA (SQ.KM.)**
260

**DEVELOPMENT AUTHORITY
AREA (SQ.KM.)**
1600

SEX RATIO
1000:857

**WATER SUPPLY
COVERAGE%**
80%

LITERACY RATE
82.42%

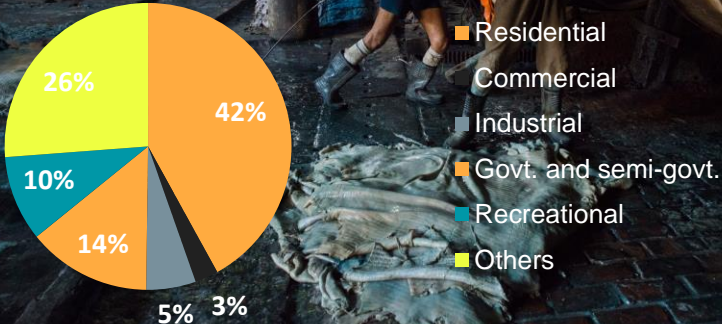
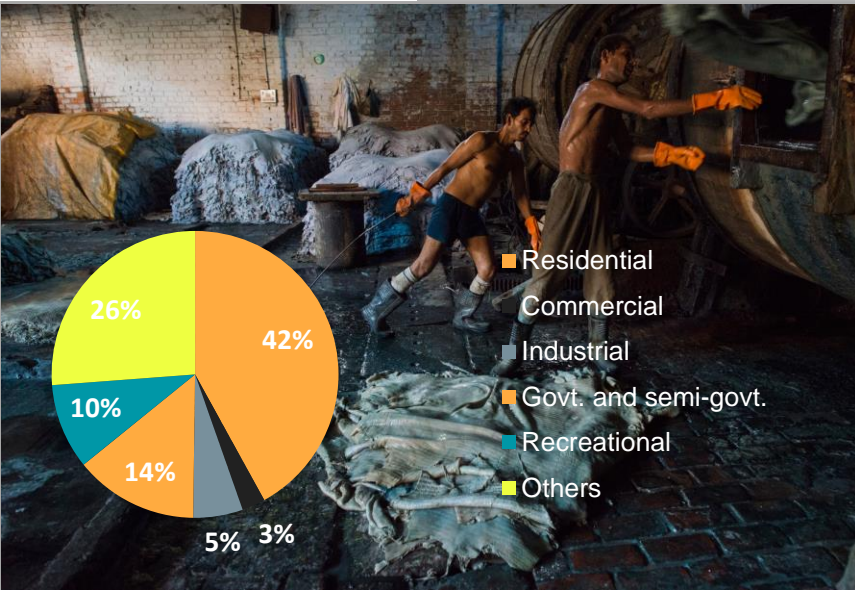
**SWACH BHARAT
RANKING**
175

**SEWERAGE
COVERAGE AREA%**
58%

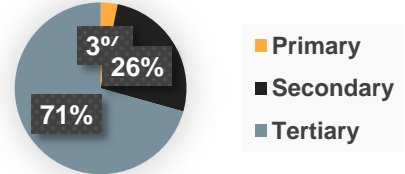
**SLUM w.r.t.
POPULATION%**
26%



ECONOMY OF KANPUR



OCCUPATIONAL CLASSIFICATION



SUMEET KUMAR BEHERA
UMG17015
MBA-UMG